













**PROVINCIAL PLANNING AND DEVELOPMENT OFFICE**

**POPULATION DENSITY  
Census Year: 2007**

Municipality of DAUIS

**LEGEND**

-  Coastline
  -  Municipal Boundary
  -  Barangay Boundary
  -  National Roads
  -  Provincial Roads
  -  Municipal Roads
  -  Barangay Roads
  -  Farm from Market
- Population Density 2007**
-  Up to 200 per sq. km.
  -  200 to 300 per sq. km.
  -  500 to 1000 per sq. km.
  -  More than 1000 per sq. km.

Notes:

1. Municipal and Barangay Boundaries based on data downloaded from GADM website.
2. Roads based on the Municipal Roads Database acquired through CRID project.
3. Coastline digitized from Google Satellite Images
4. Population data from Philippine Statistics Authority
5. This map is not authoritative, not verified, and to be used for indicative purposes only

